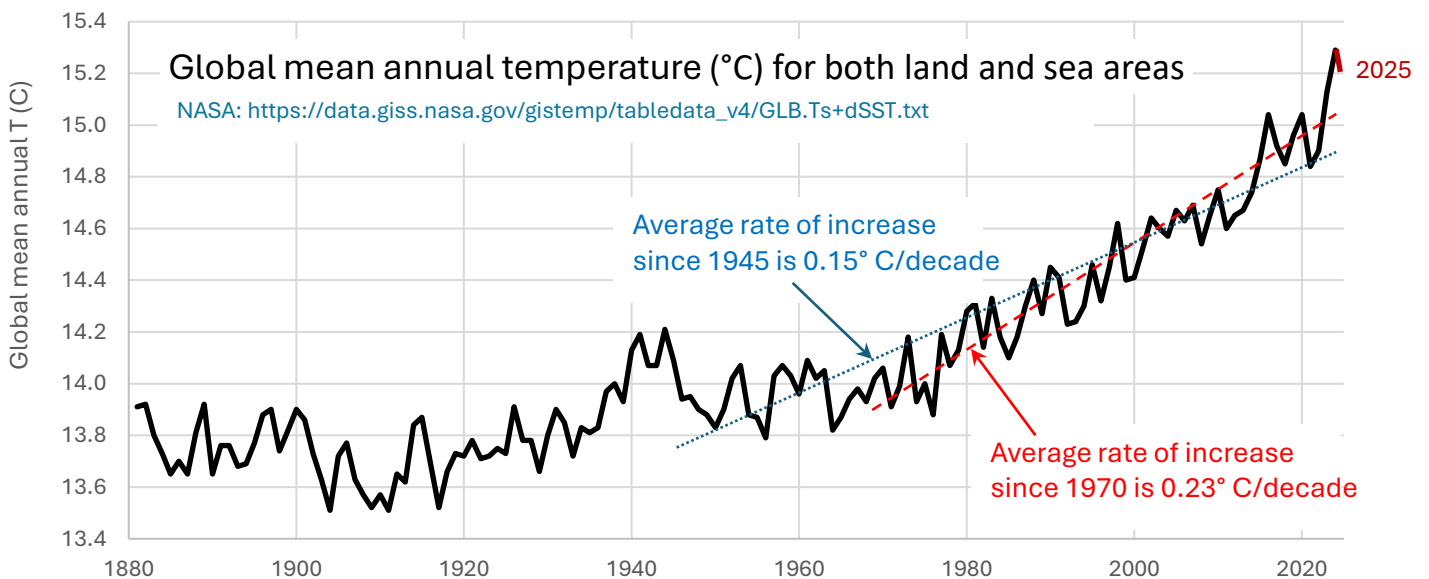
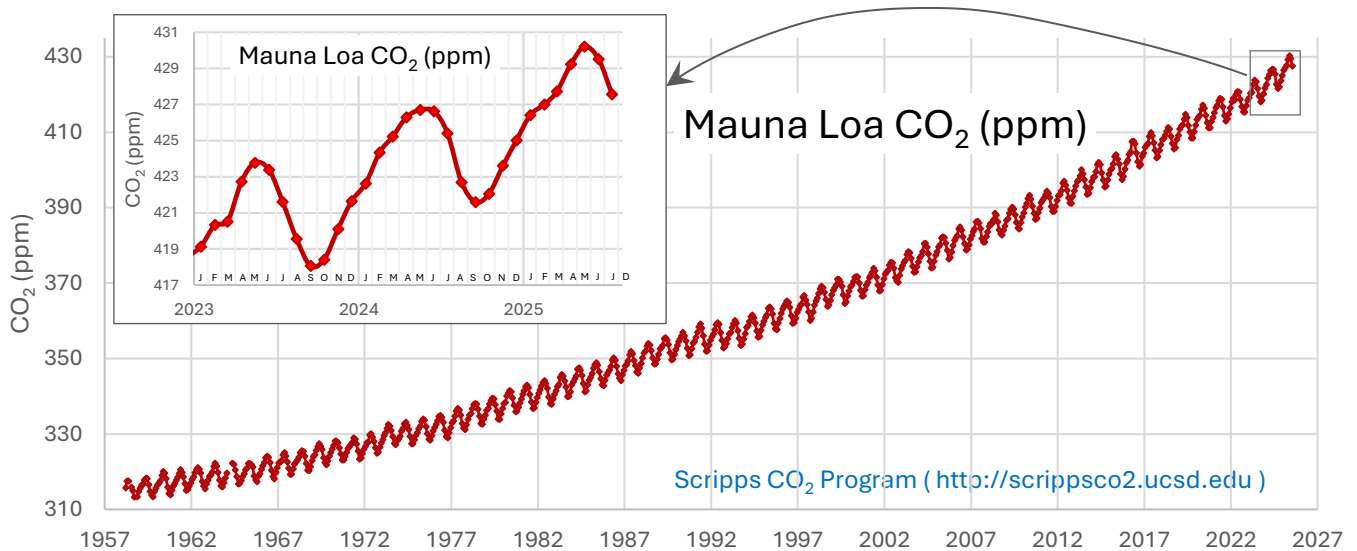
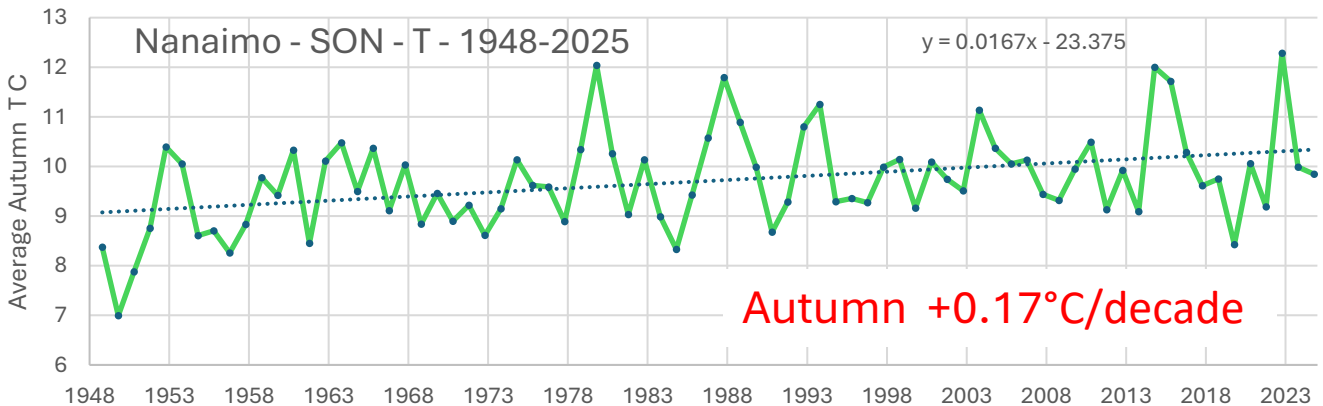
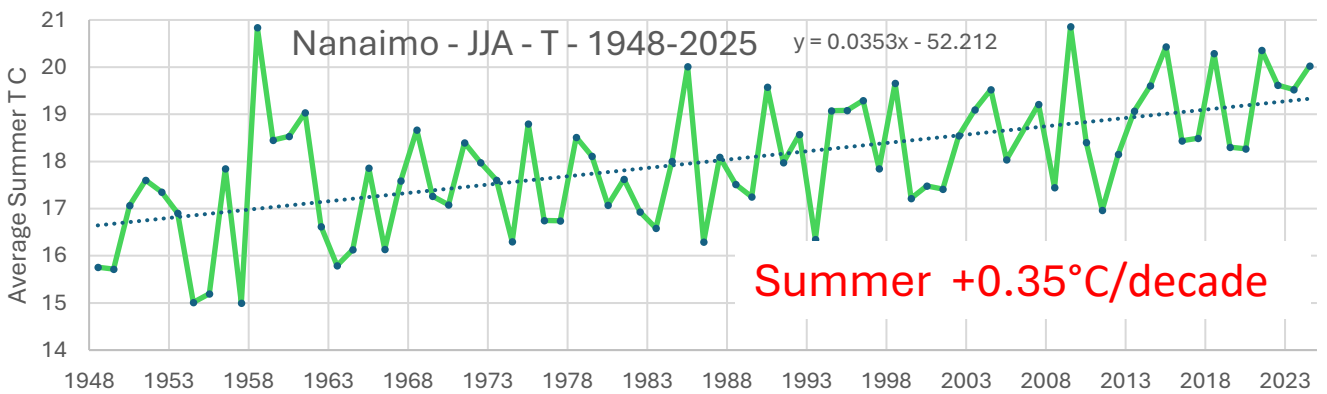
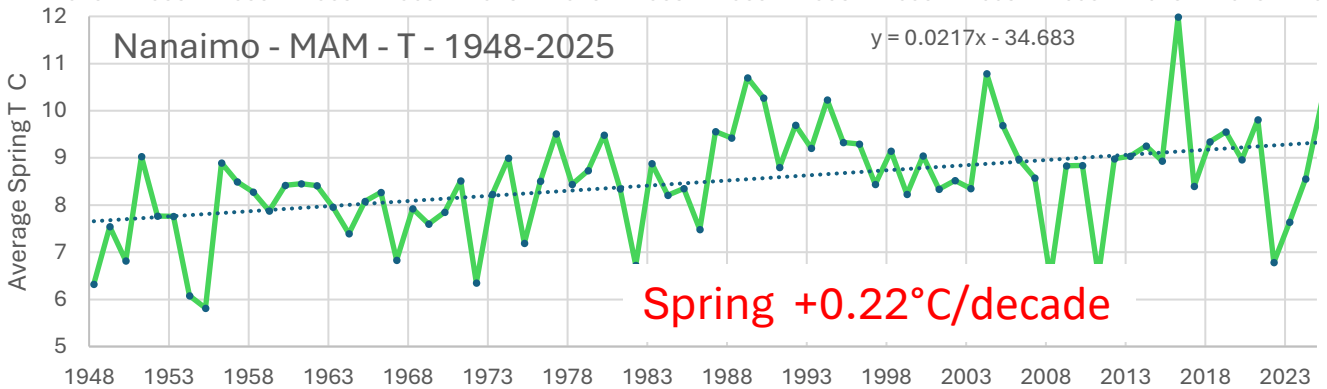
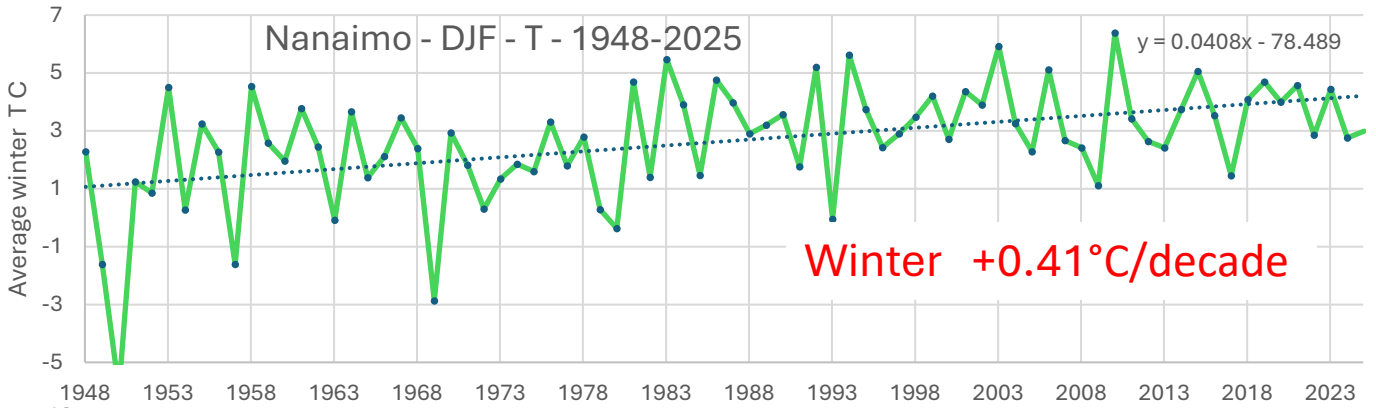
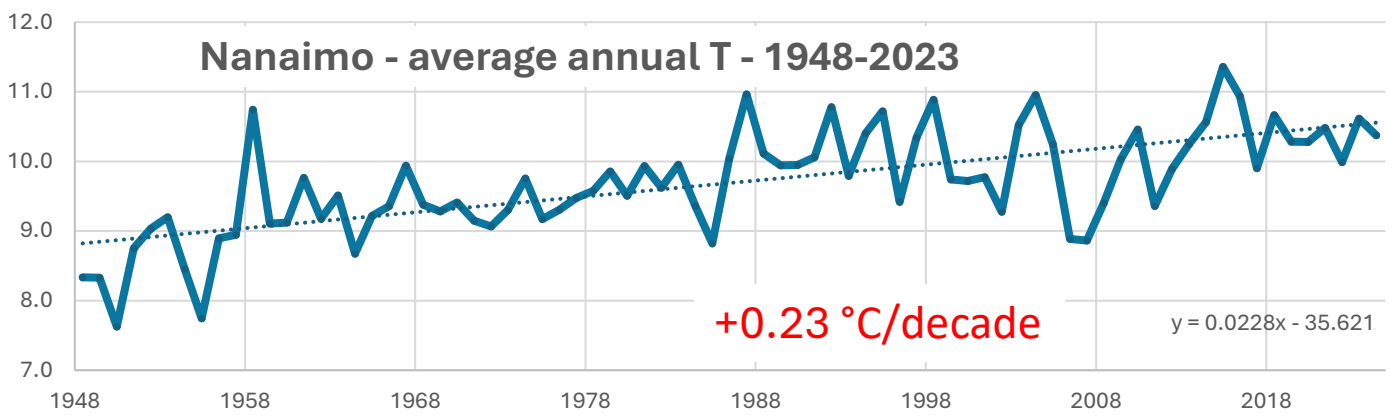


Blue Heron Learning Society & Climate 12

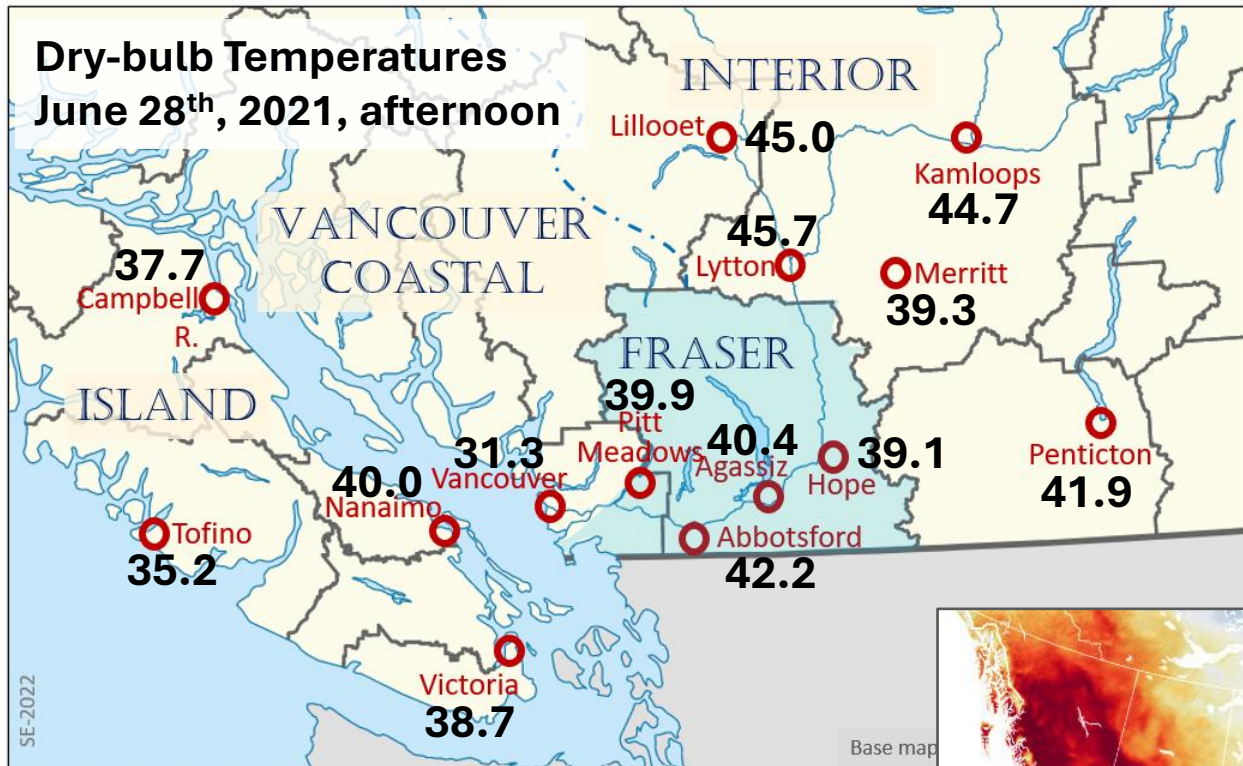
Understanding Gabriola's Changing Climate

Global climate indicators and trends

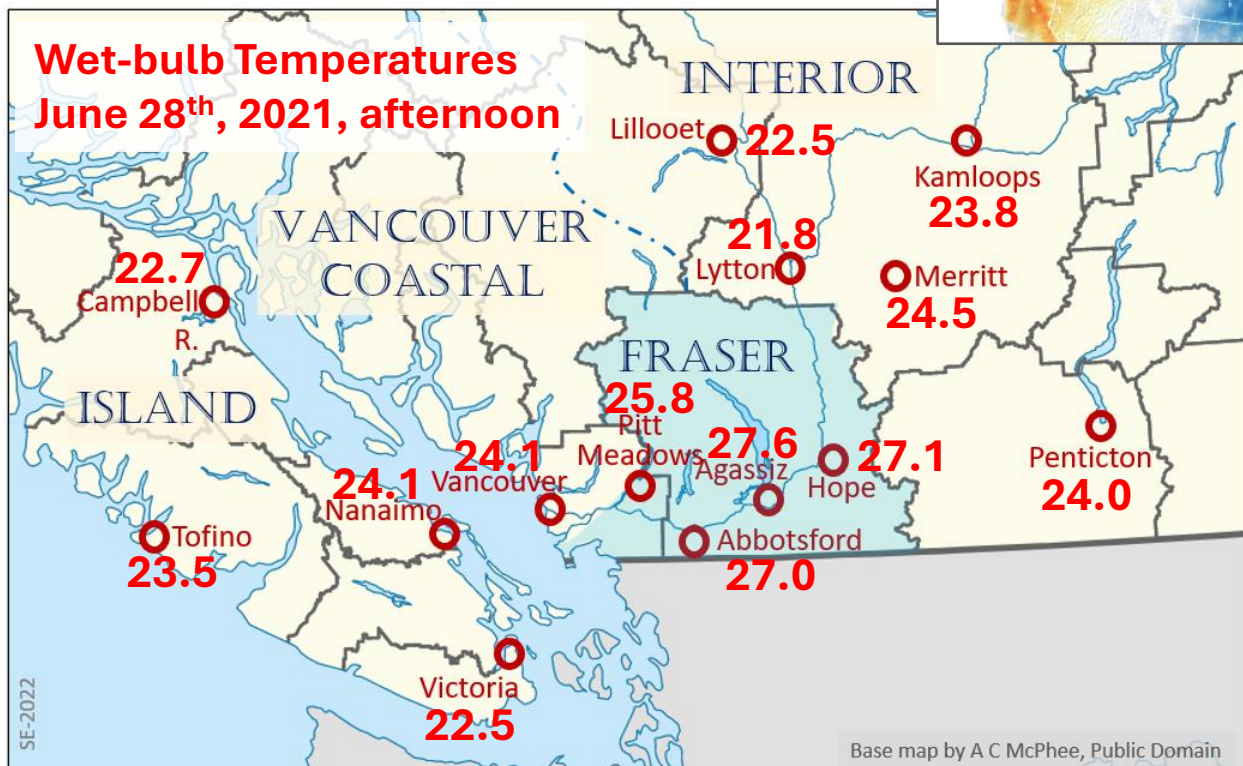
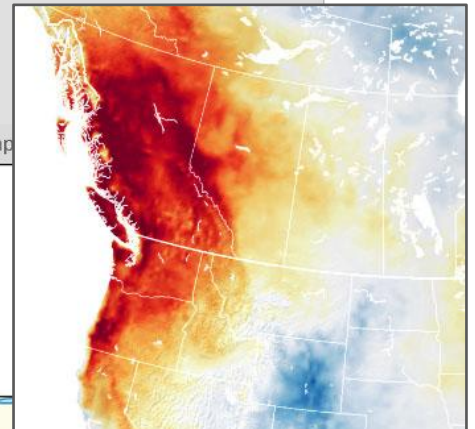


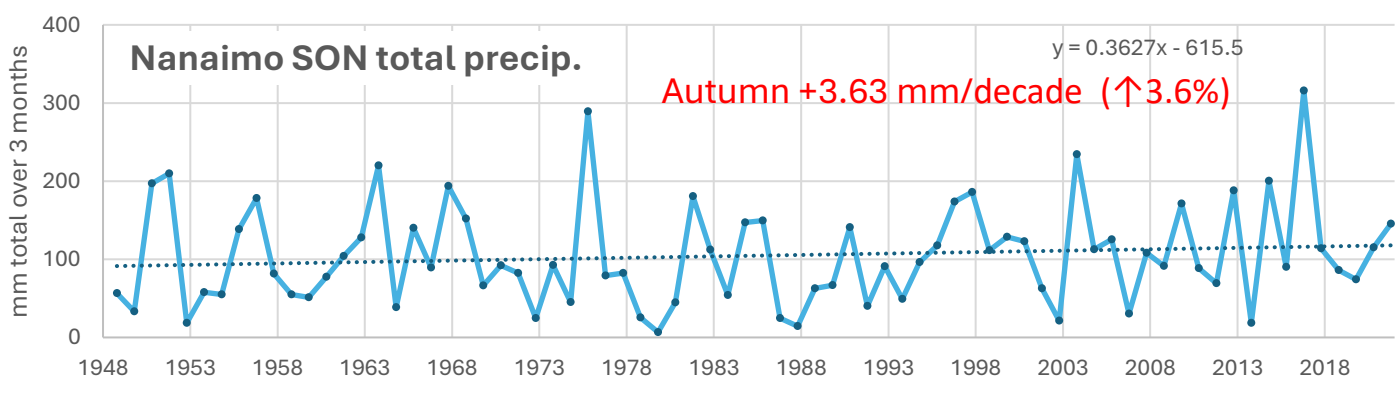
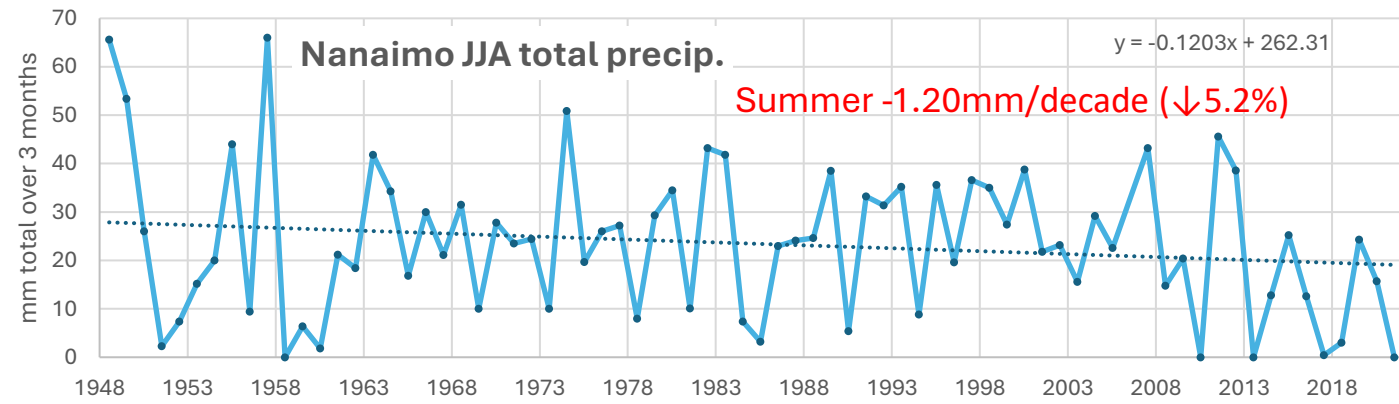
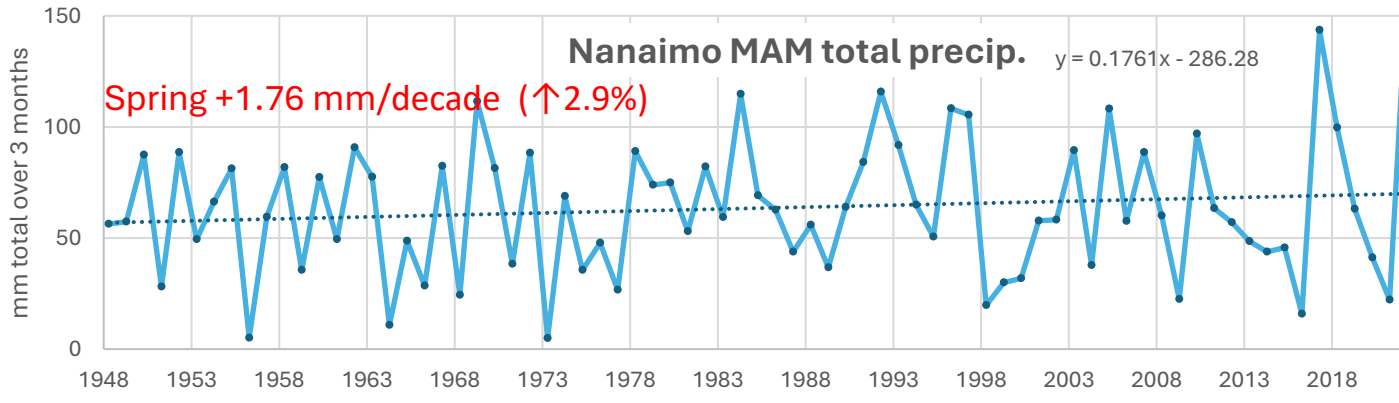
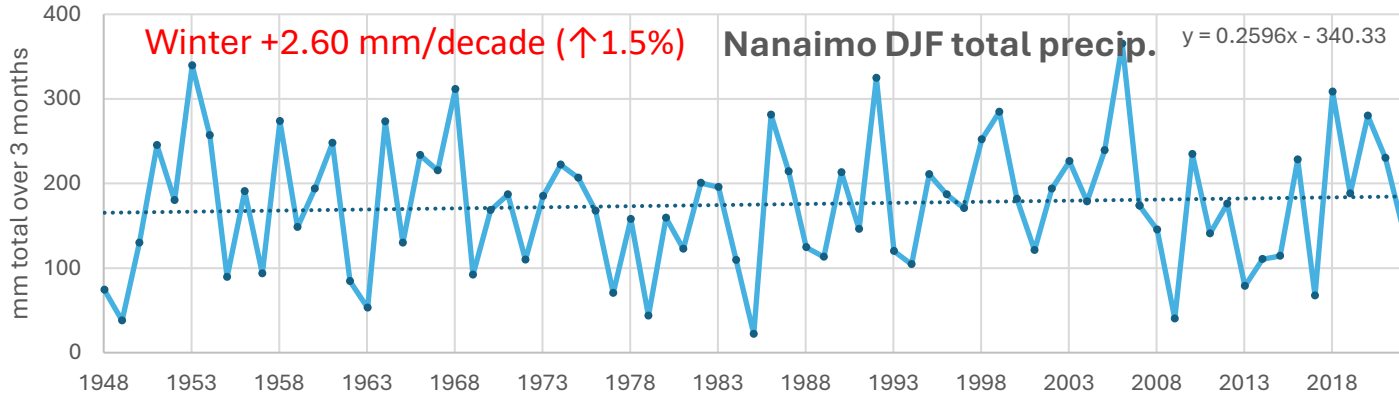
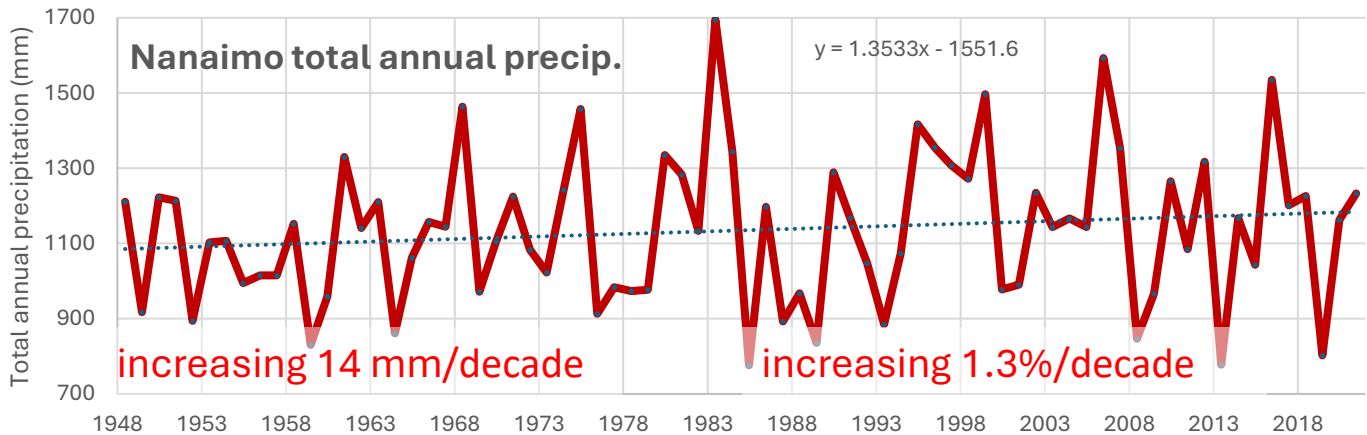


Environment Canada wet and dry bulb T data for southwestern BC on June 28th, 2021



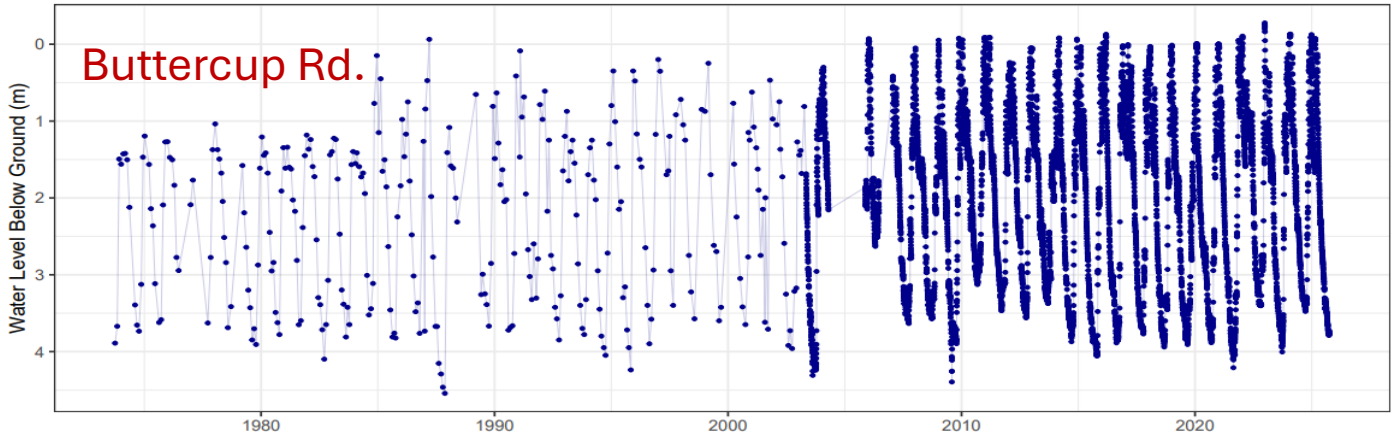
NASA Earth Observatory temperature anomalies on June 27th, 2021
<https://earthobservatory.nasa.gov/images/148506/exceptional-heat-hits-pacific-northwest>



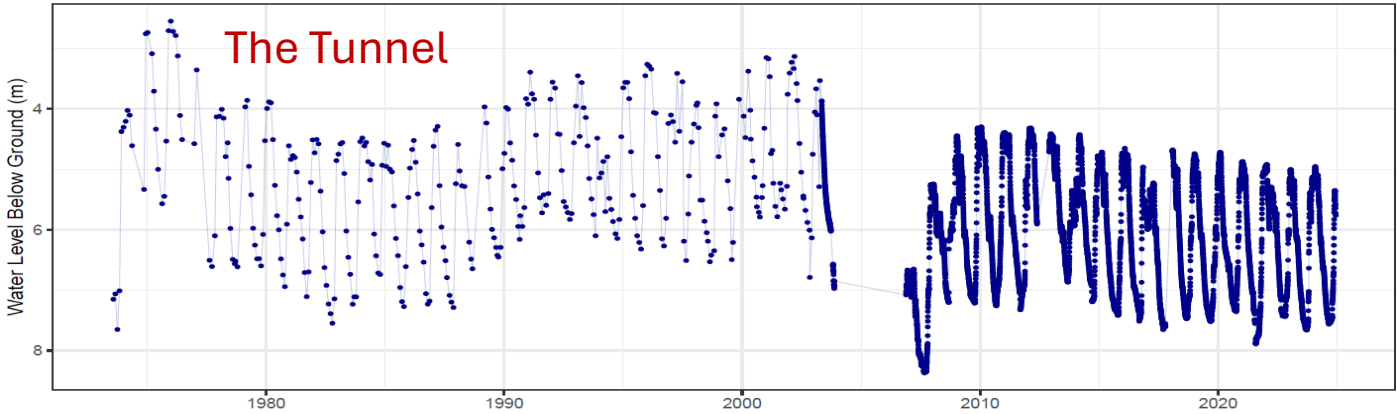


BC Government Observation wells on Gabriola

OBS WELL 196
Water Level Snapshot



OBS WELL 197
Water Level Snapshot



A private well

